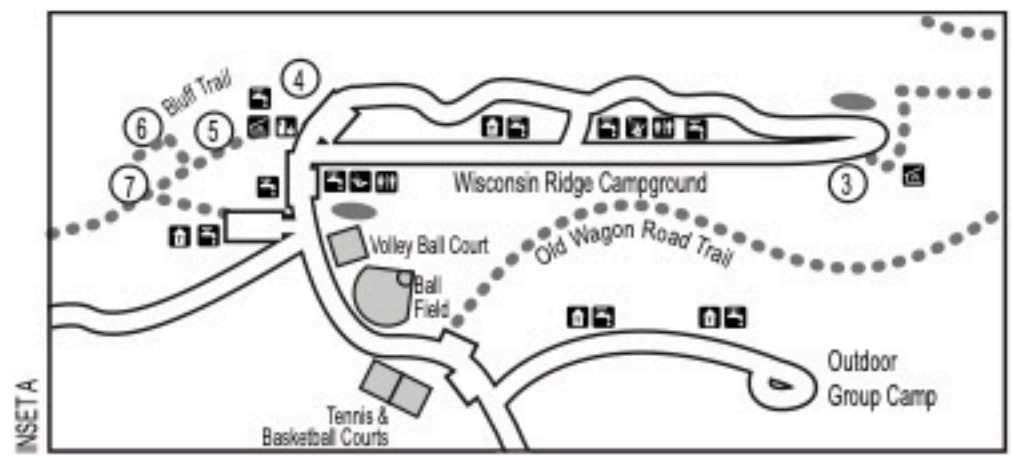
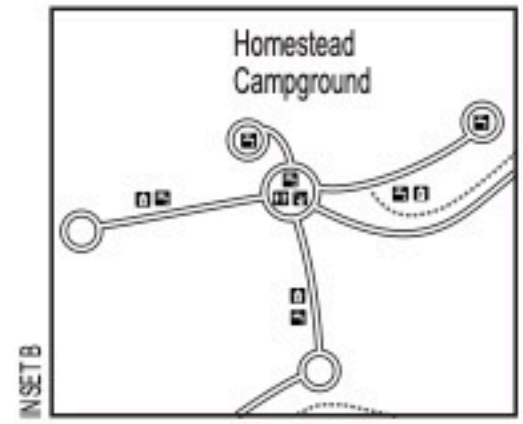
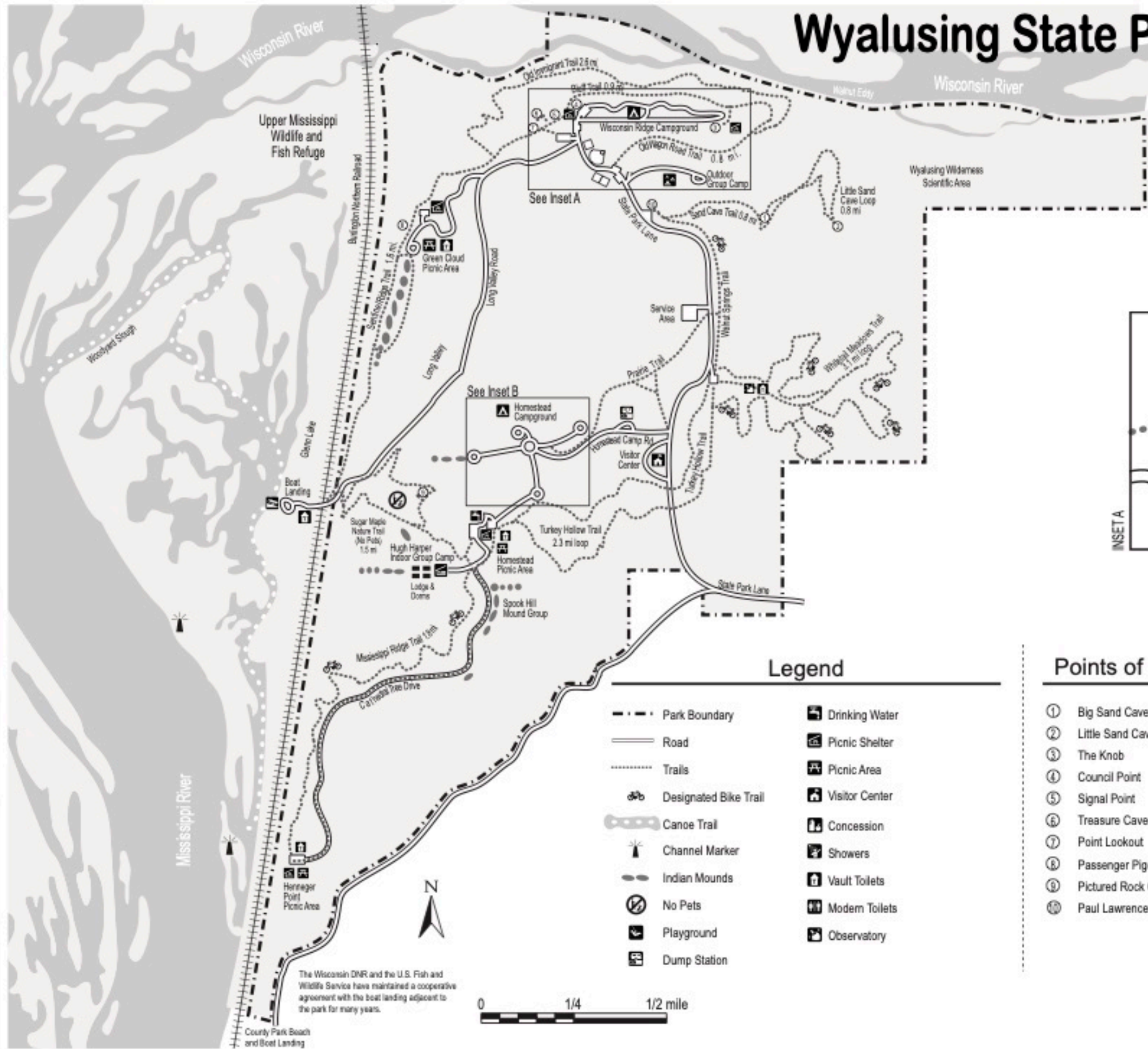


# Wyalusing State Park



## Legend

- Park Boundary
- Road
- Trails
- Designated Bike Trail
- Canoe Trail
- Channel Marker
- Indian Mounds
- No Pets
- Playground
- Dump Station
- Drinking Water
- Picnic Shelter
- Picnic Area
- Visitor Center
- Concession
- Showers
- Vault Toilets
- Modern Toilets
- Observatory

## Points of Interest

- ① Big Sand Cave
- ② Little Sand Cave
- ③ The Knob
- ④ Council Point
- ⑤ Signal Point
- ⑥ Treasure Cave
- ⑦ Point Lookout
- ⑧ Passenger Pigeon Monument
- ⑨ Pictured Rock Cave
- ⑩ Paul Lawrence Interpretive Center

## Wyalusing Trail Information

Trail	Trail Symbols	Mileage
Old Wagon Road Trail		0.8 mi
Bluff Trail		0.9 mi
Sugar Maple Nature Trail		1.5 mi loop
Sentinel Ridge Trail		1.6 mi
Sand Cave Trail		2.4 mi
Walnut Springs Trail		0.5 mi
Whitetail Meadows Trail		1.7 or 3.1 mi loop
Turkey Hollow Trail		2.3 mi loop
Mississippi Ridge Trail		1.8 mi
Prairie Trail		1.2 mi
Old Immigrant Trail		2.6 mi

The Wisconsin DNR and the U.S. Fish and Wildlife Service have maintained a cooperative agreement with the boat landing adjacent to the park for many years.



County Park Beach and Boat Landing